




-  2006 Adopted Mesquite Lake Specific Plan Boundary
-  2006 Adopted Mesquite Lake Specific Plan - See zone map 14-A for zoning detail.
-  1996 General Plan Specific Plan Area (SPA) designation Boundary.

Revision Notes:
 Sept. 18, 2002 - Extension of zone M1NG to north end of Tract 42.
 January 30, 2003 - Map Correction to include SPA area.
 February 13, 2006 - Mesquite Lake Area shown in grey due to the creation of Zone Map #14-A.
 February 13, 2006 - Map correction to reflect GPA #06-0001 for Mesquite Lake SPA.



NOTE: Efforts have been made to insure zoning accuracy; however, this map may be revised at any time. Therefore, as of December 1997 this map is generally accurate, for zoning information only! Neither the County of Imperial nor the Planning/Building Department are responsible for erroneous information or improper use of this map.
 Adopted by M. O. # 08 (e) on April 14, 1998 effective July 1, 1998.

Director _____

Revision Dates:
Sept. 18, 2002 - Map Correction
January 30, 2003 - Map Correction
February 13, 2006 - Map Correction

MESQUITE SCHOOL AREA

Title 9 Division 25 Section 92634.00

MAP 34